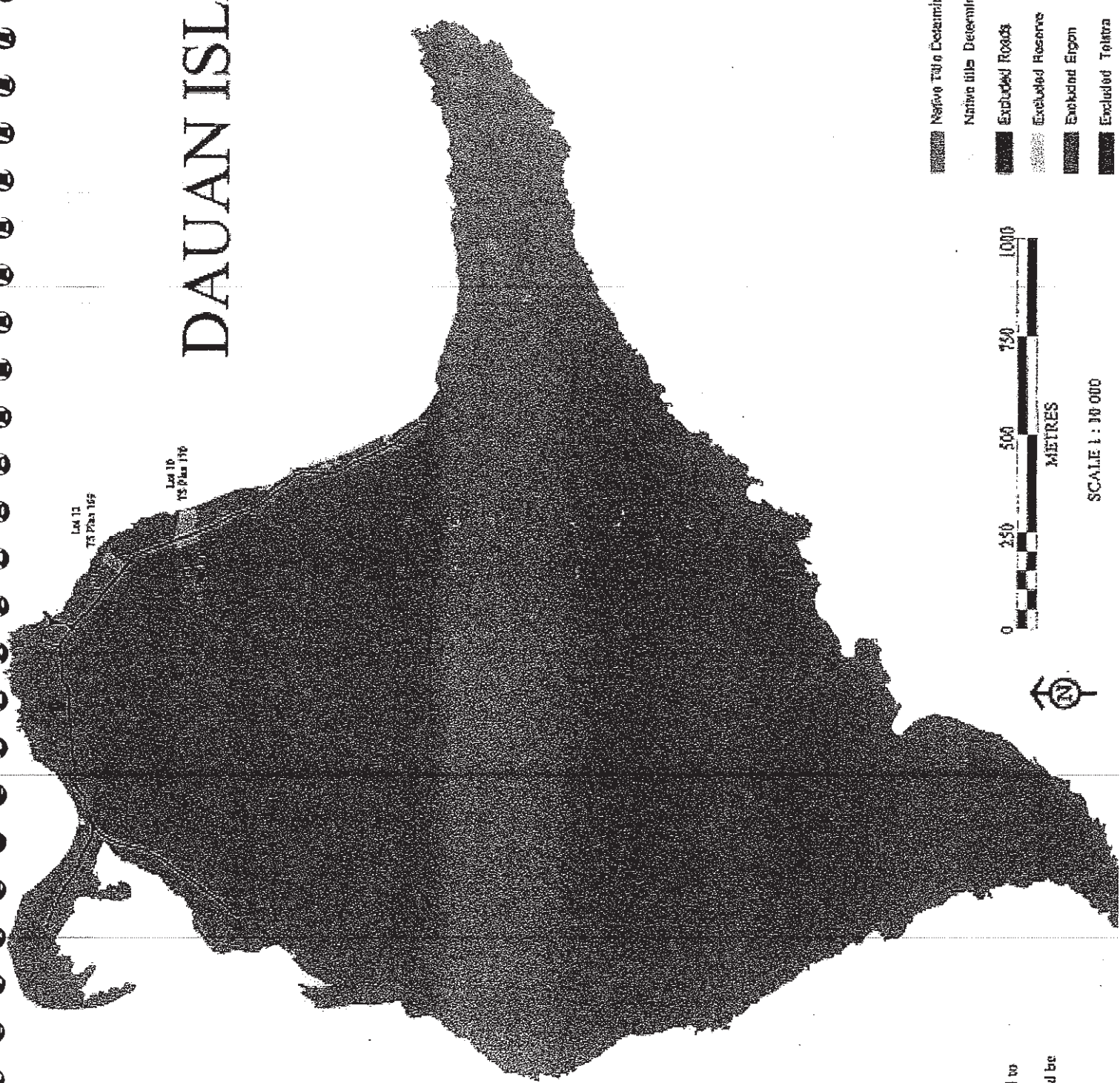







ANNEXURE "B"

NNTR attachment: QCD2000/002
Attachment B: Map of area excluded from
Determination Area, Page 1 of 1, A4, 06/07/2000

DAUAN ISLAND



-  Native Title Determination Area - Inland Waters
-  Excluded Roads
-  Excluded Reserves
-  Excluded Eripon
-  Excluded Telstra



SCALE 1 : 10 000

Produced By
Schlenger Mapping Pty Ltd
Brisbane QLD

Derived from Aerial Photography
Dated 15 May 1999 and 30 Aug. 1999
Cadastral Boundaries have been adjusted to
provide a 'best match fit'.
Accurate definitions of boundaries should be
referred to a Licensed Surveyor for
confirmation.